

# SCHEDULE B

MIDDLETOWN RD

WEIR'S LN

RAILWAY

WEIR'S LN

GOVERNORS RD

BINKLEY RD




SULPHUR SPRINGS RD



0 500 m

## LEGEND

### Dundas Valley Conservation Area

-  Property Boundary
-  Area of Harvest
-  Area Closed (buffer area)



Base Mapping supplied by the City of Hamilton, and the Ministry of Natural Resources.  
© 2011 Queen's Printer for Ontario, City of Hamilton  
and Teranet Land Information Services Inc. and its licensors.  
THIS IS NOT A PLAN OF SURVEY.  
May not be reproduced without permission.  
All information provided is believed to be accurate and reliable.  
We will make changes, updates and deletions as required and make every effort  
to ensure the accuracy and quality of the information provided.  
However, the Hamilton Conservation Authority assumes no responsibility  
for any errors or omissions and is not liable for any damages of any kind  
resulting from the use of, or reliance on, the information contained herein.